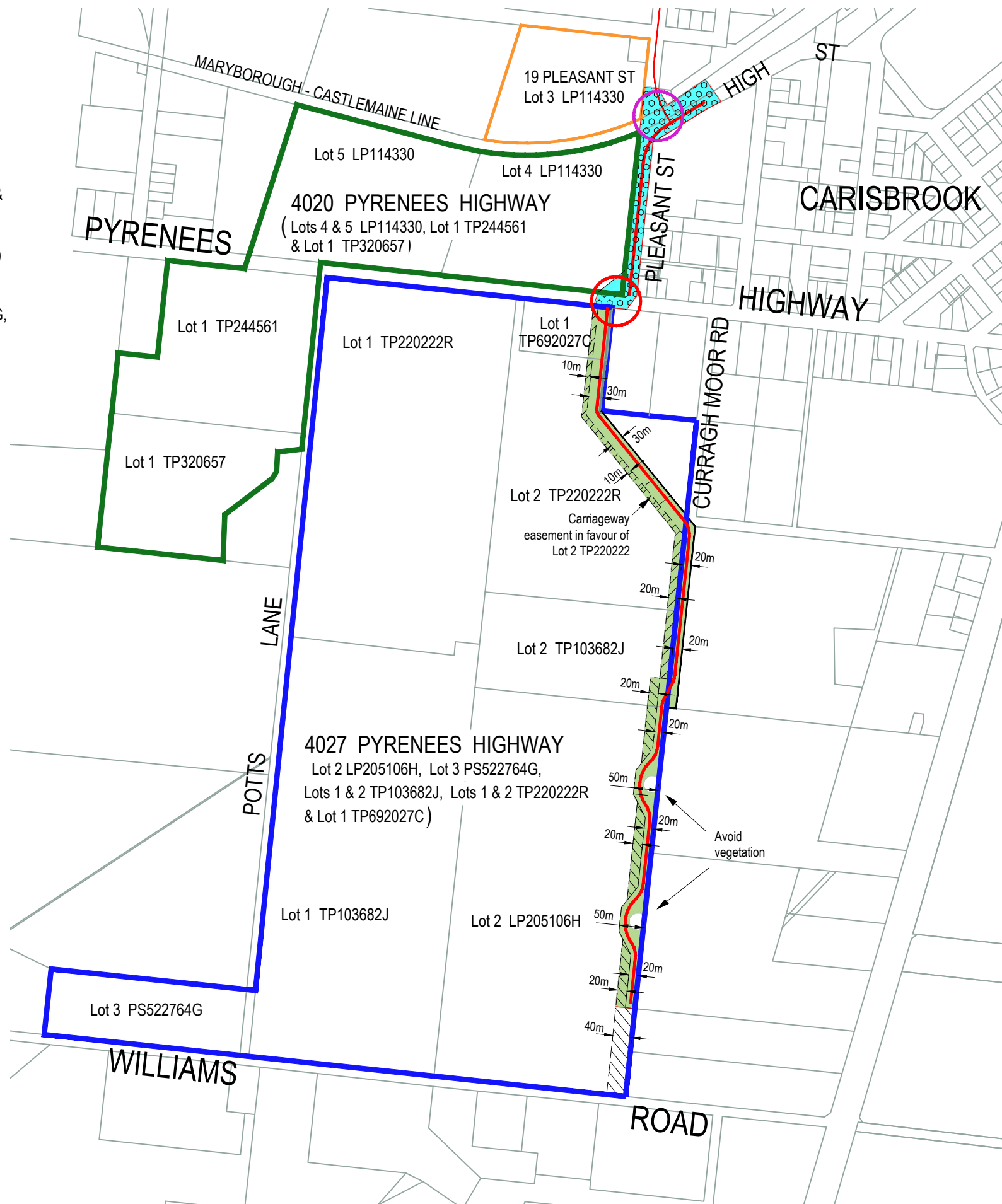


- Stage 3 - Western Levee - north of Pyrenees Hwy (4020 Pyrenees Hwy, road reserve & railway)
- Stage 4 - Western Levee - south of Pyrenees Hwy (4027 Pyrenees Hwy & road reserve)
- Levee/drain alignments (approximate)
- 4027 Pyrenees Highway (Lot 2 LP205106H, Lot 3 PS522764G, Lots 1 & 2 TP103682J, Lots 1 & 2 TP220222R & Lot 1 TP692027C)
- 4020 Pyrenees Highway Lots 4 & 5 LP114330, Lot 1 TP244561 & Lot 1 TP320657
- Area required for temporary construction access
- Crown land, road reserve, railway
- Under Victrack land to join with existing levee work
- Under Pyrenees Highway


GENERAL NOTES

- TITLE INFORMATION SHOWN ON THIS PLAN IS APPROX. ONLY AND IS BASED ON INFORMATION COLLATED BY TOMKINSON FROM NORMAL SOURCES AND SOME DISCREPANCIES MAY BE APPARENT. A COMPREHENSIVE INVESTIGATION OF ALIGNMENTS AND FREEHOLD TITLE HAS NOT BEEN MADE.
- DIMENSIONS AND AREA SHOWN ON THIS PLAN ARE APPROXIMATE ONLY AND ARE SUBJECT TO SURVEY.

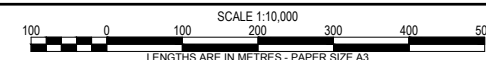


B EDIT DIMENSIONS, ADD EXTRA NOTATIONS
A AS SUBMITTED TO CLIENT

P.J.L AT 30/09/19
P.J.L AT SEPT'19



HEAD OFFICE: 57 MYERS STREET BENDIGO 3550 PH 03 5445 8700
ABN 11 103 336 358 WWW.TOMKINSON.COM



© COPYRIGHT
THE INFORMATION CONTAINED ON
THIS DRAWING IS THE INTELLECTUAL
PROPERTY OF TOMKINSON GROUP.
COPYING OR USING THIS DRAWING IN
WHOLE OR IN PART WITHOUT THE
EXPRESS WRITTEN PERMISSION OF
TOMKINSON GROUP INFRINGES
COPYRIGHT



CARISBROOK FLOOD MITIGATION PROJECT

CARISBROOK STAGING PLAN

AUTHORITY & REFERENCE
CLIENT DETAILS

DWG STATUS:
CONCEPT

PROJECT & DWG No:
1163901 FM / 01

REV:

NOTE: THIS IS AN UNCONTROLLED DOCUMENT AND WILL NOT BE UPDATED. IT IS THE RESPONSIBILITY OF THE USER TO CONFIRM THAT THIS IS A CURRENT COPY AND SUITABLE FOR THE PROPOSED USE. THIS SHEET MUST BE READ IN CONJUNCTION WITH ALL SHEETS OF THIS SET AND ANY ACCOMPANYING DOCUMENTS.
PLOT DATE: 01/10/2019 FILE: C:\12\DATA\TOMKINSON\1163901 - CARISBROOK FLOOD MITIGATION REV6.DWG